




This map is reproduced from Ordnance Survey material with the permission of Ordnance Survey on behalf of the controller of Her Majesty's Stationary Office. © Crown Copyright. Unauthorised reproduction infringes Crown copyright and may lead to prosecution or civil proceedings. CLIENT NAME: Highways England LICENCE NUMBER: 100030649 (2019) Contains public sector information licensed under the Open Government Licence v3.0.

**LEGEND**

**WATERBODY NAME**

	BURFORD JURASSIC
	SEVERN VALE - JURASSIC LIMESTONE COTSWOLD EDGE SOUTH
	SEVERN VALE - SECONDARY COMBINED

**SAFETY, HEALTH AND ENVIRONMENTAL INFORMATION**

IN ADDITION TO THE HAZARDS RISKS NORMALLY ASSOCIATED WITH THE TYPES OF WORK DETAILED ON THIS DRAWING, NOTE THE FOLLOWING SIGNIFICANT RESIDUAL RISKS (REFERENCE SHALL ALSO BE MADE IN THE DESIGN HAZARD LOG)

<b>CONSTRUCTION</b>	
NONE	
<b>MAINTENANCE / CLEANING</b>	
NONE	
<b>USE</b>	
NONE	
<b>DECOMMISSIONING / DEMOLITION</b>	
NONE	

Rev.	Date	Description	By	Chk'd	App'd	Auth'd
C01	22/04/21	APPLICATION SUBMISSION (MAY 2021)	EB	TS	JP	SW

Suitability	Drawing Status
A3	STAGE COMPLETED

**ARUP**



Project Title	A417 MISSING LINK
---------------	-------------------

Drawing Title	FIGURE 13.4 WFD GROUNDWATER BODIES SHEET 2 OF 2			
---------------	---	--	--	--

Scale	1:10,000	By	EB	Checked	TS	Approved	JP	Authorised	SW
Original Size	A3	Date	22/04/21	Date	22/04/21	Date	22/04/21	Date	22/04/21
Drawing Number	HE PIN	Originator	ARP	Volume	EWE	Revision	C01		
	X_XX_XXXX_X	-DR	LE	-000008					